



C O M U N E D I N O N A N T O L A
P R O V I N C I A D I M O D E N A

VARIANTE 2014


AL PIANO REGOLATORE GENERALE

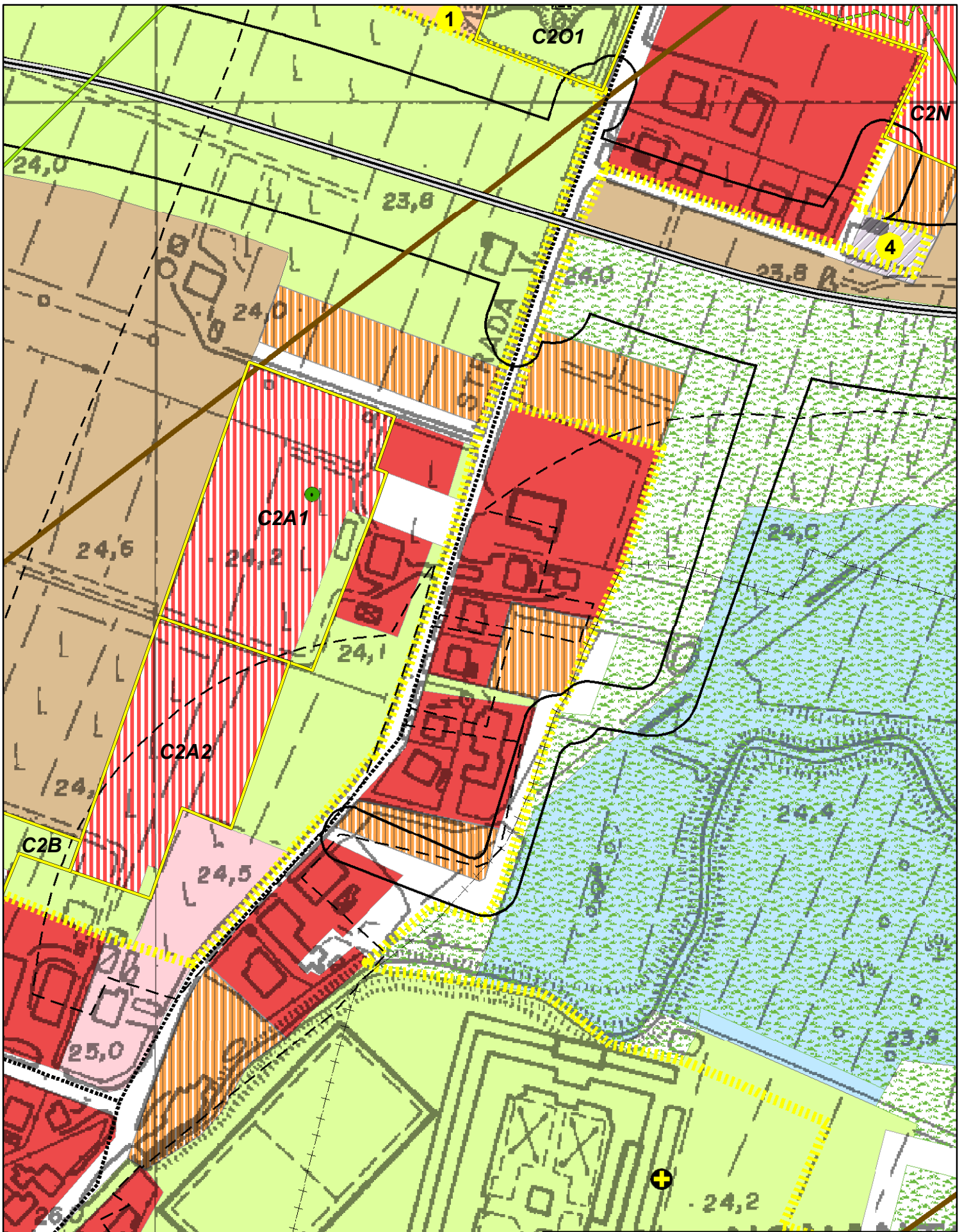
ai sensi del combinato disposto dell'art.15 della L.R. 47/1978 e dell'art. 41 della L.R. 20/2000

STRALCI CARTOGRAFICI PRG

VIGENTE E VARIANTE

Adozione con DCC n.

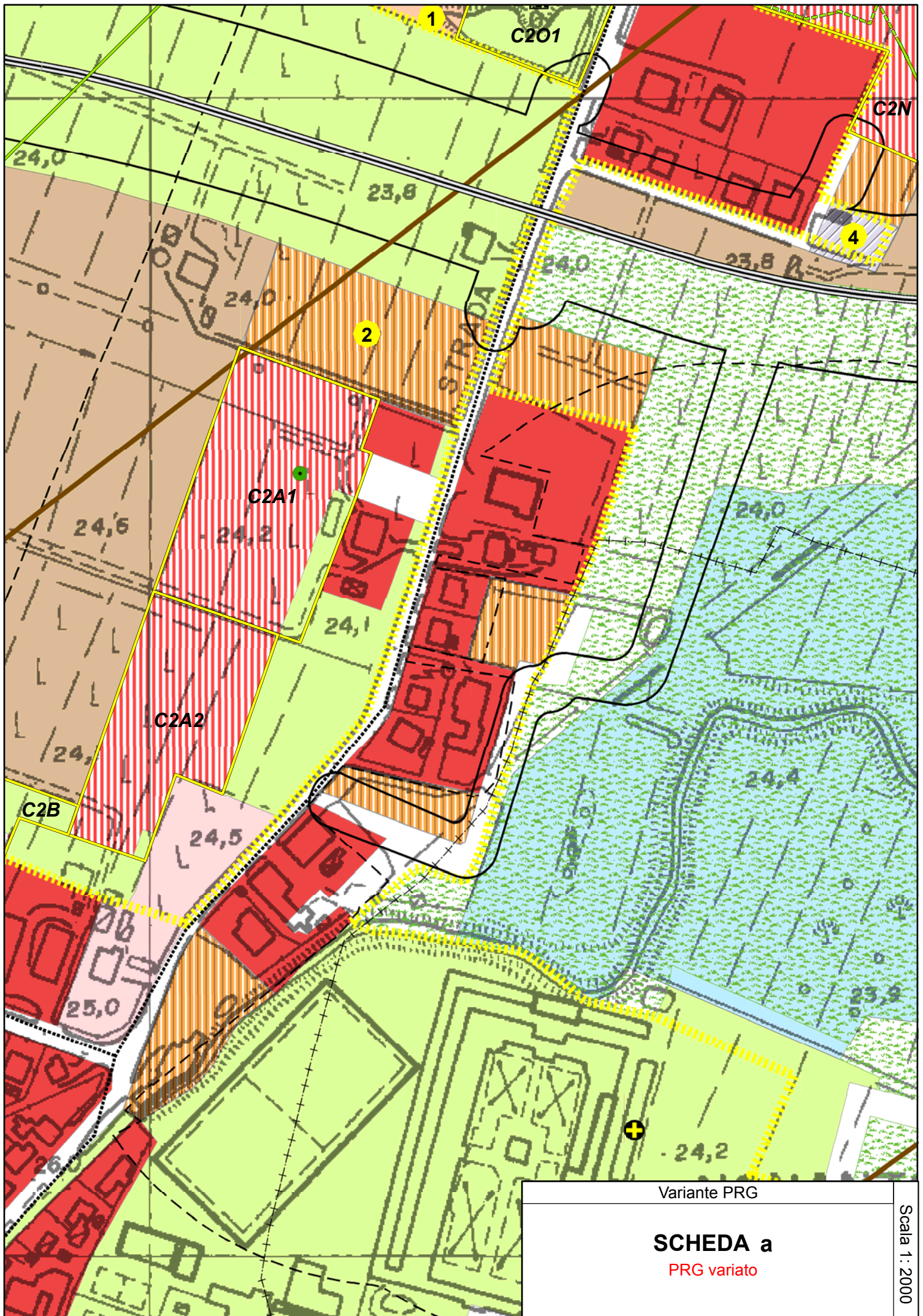
<p>Progettista: ing. Roberto Farina OIKOS RICERCHE SRL</p>		<p>Il Sindaco Pier Paolo Borsari</p>
<p>Ing. Antonella Barbara Munari (Responsabile del Procedimento)</p>		



Variante PRG

SCHEDA a
PRG vigente

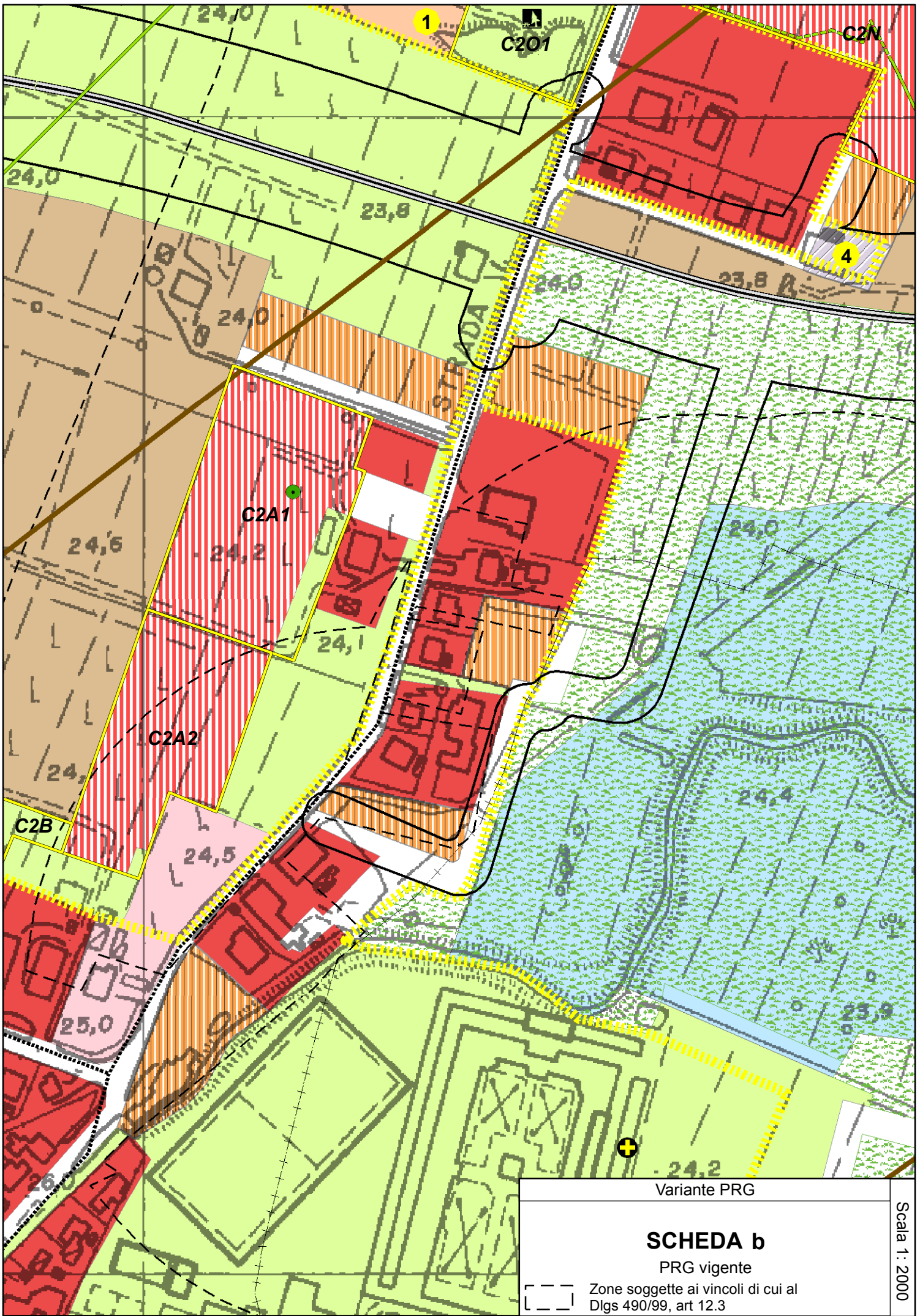
Scala 1 : 2000



Variante PRG

SCHEDA a
PRG variato

Scala 1:2000



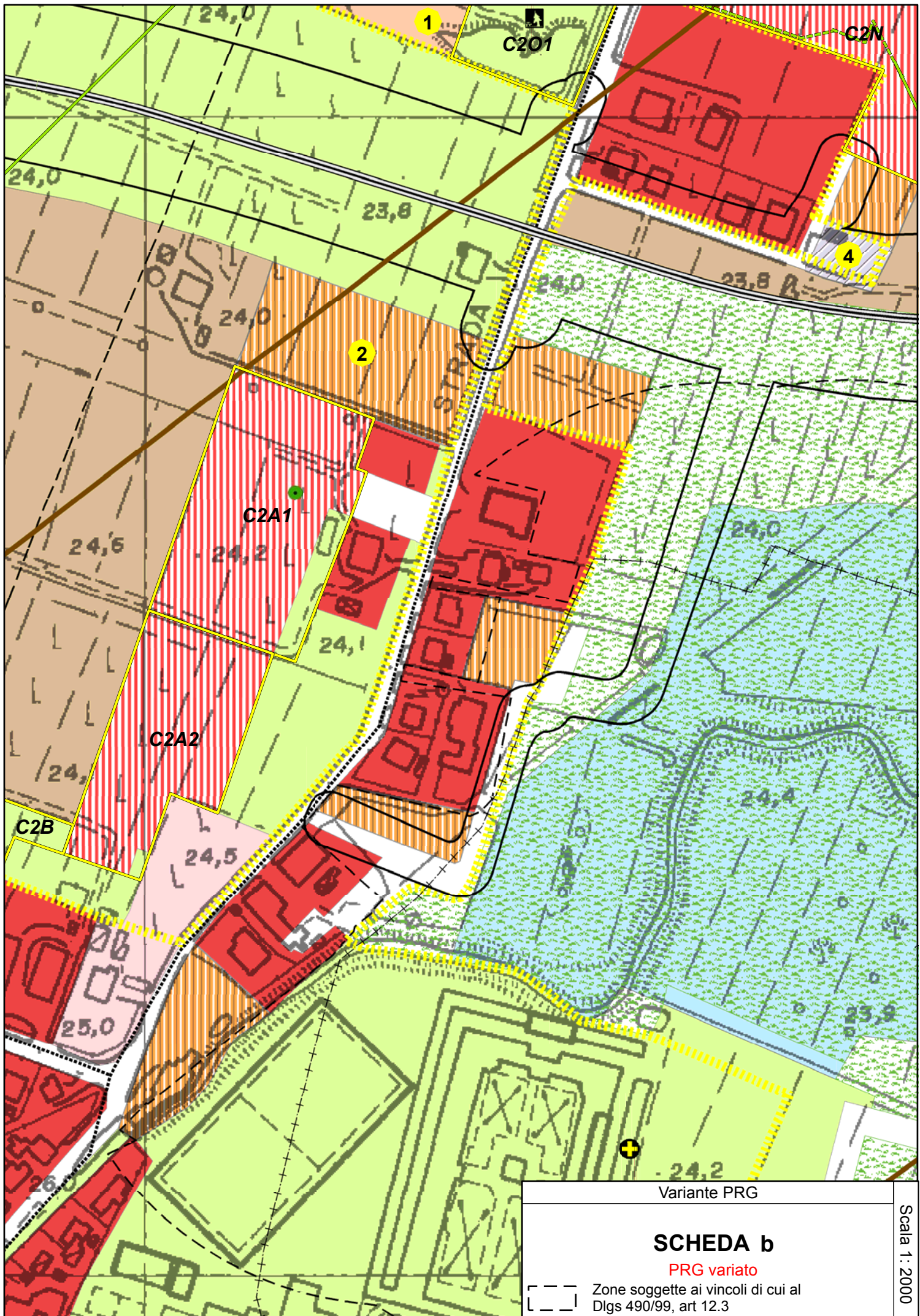
Variante PRG

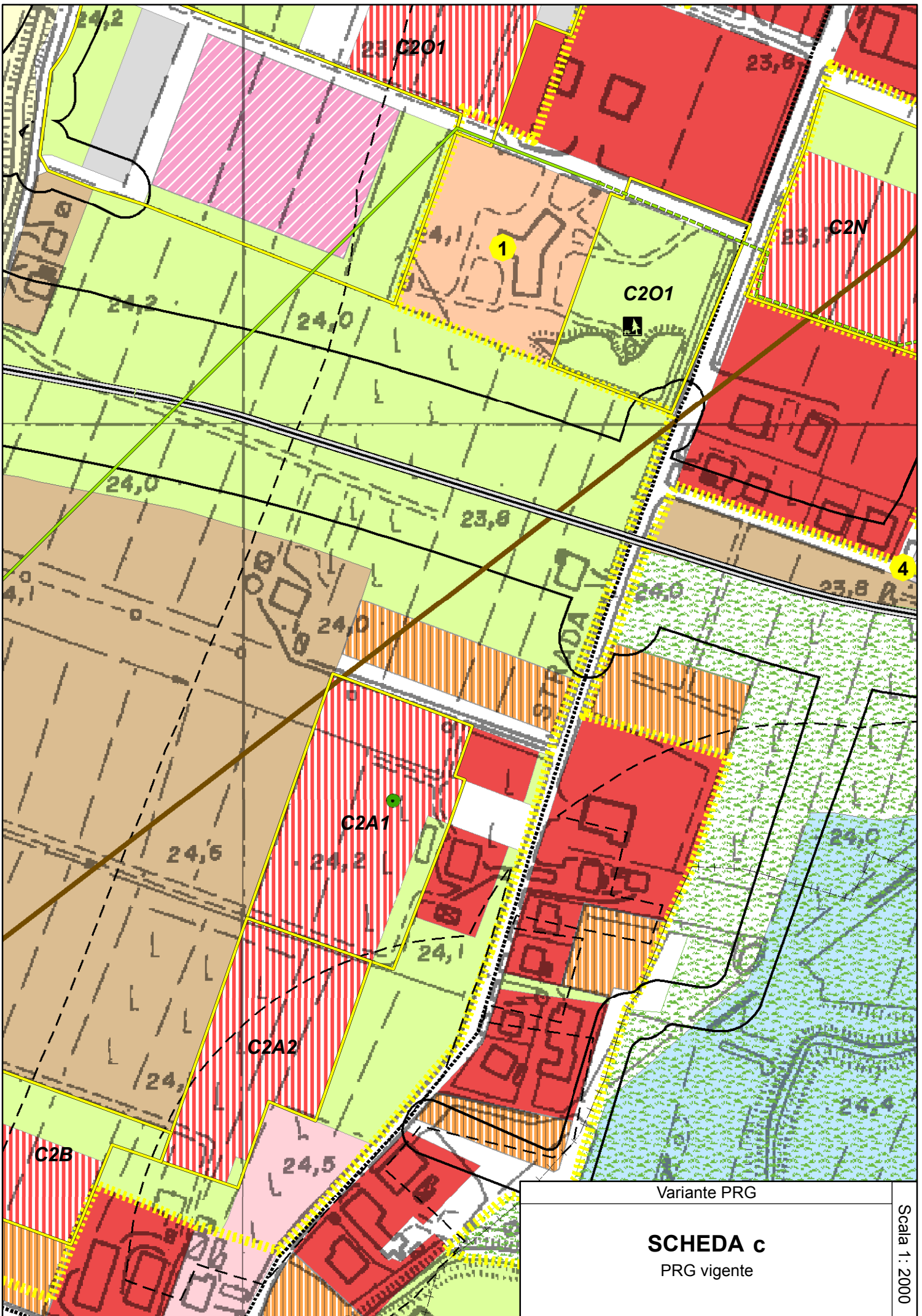
SCHEDA b

PRG vigente

Zone soggette ai vincoli di cui al
 Dlgs 490/99, art 12.3

Scala 1 : 2000

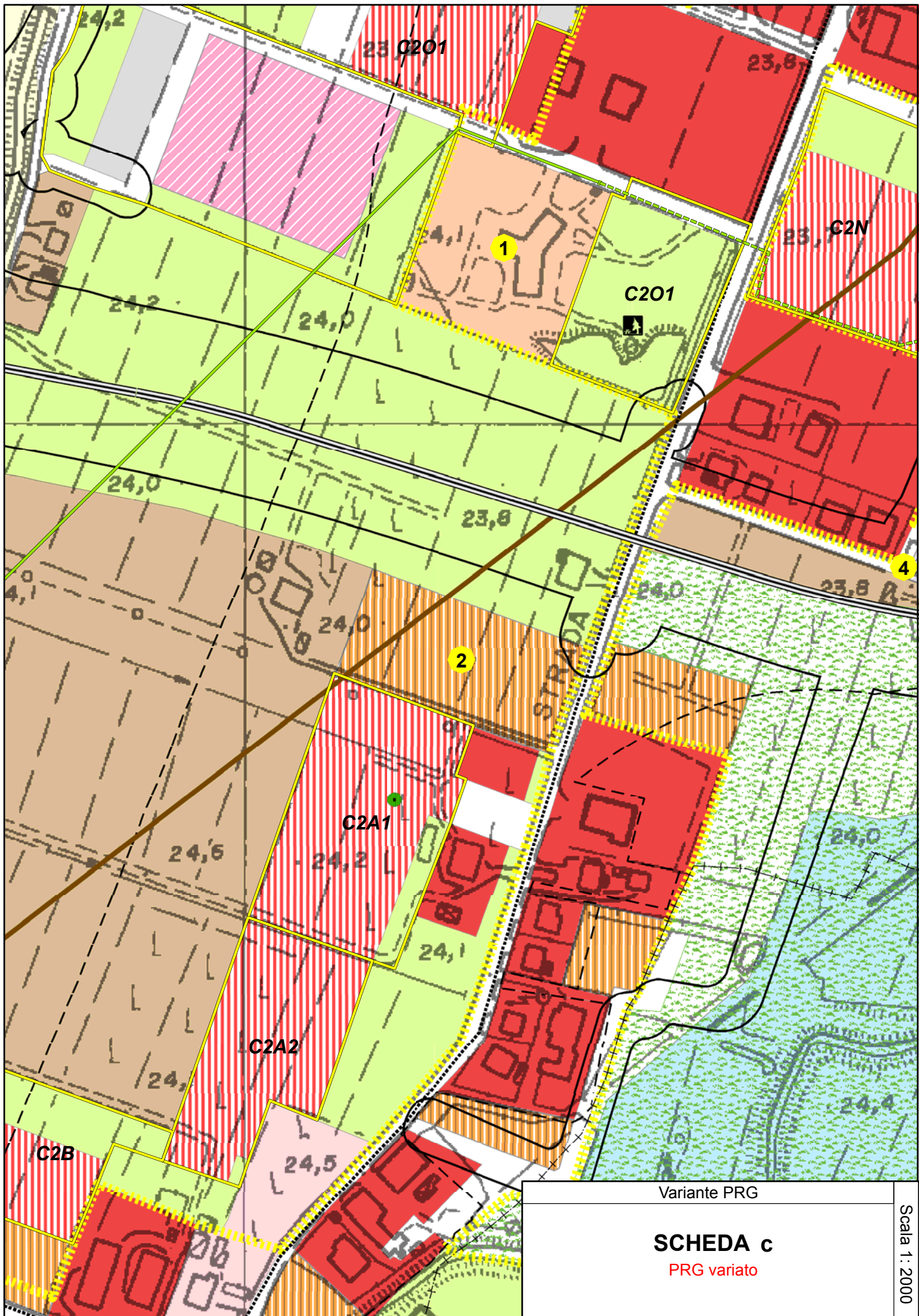




Variante PRG

SCHEDA c
PRG vigente

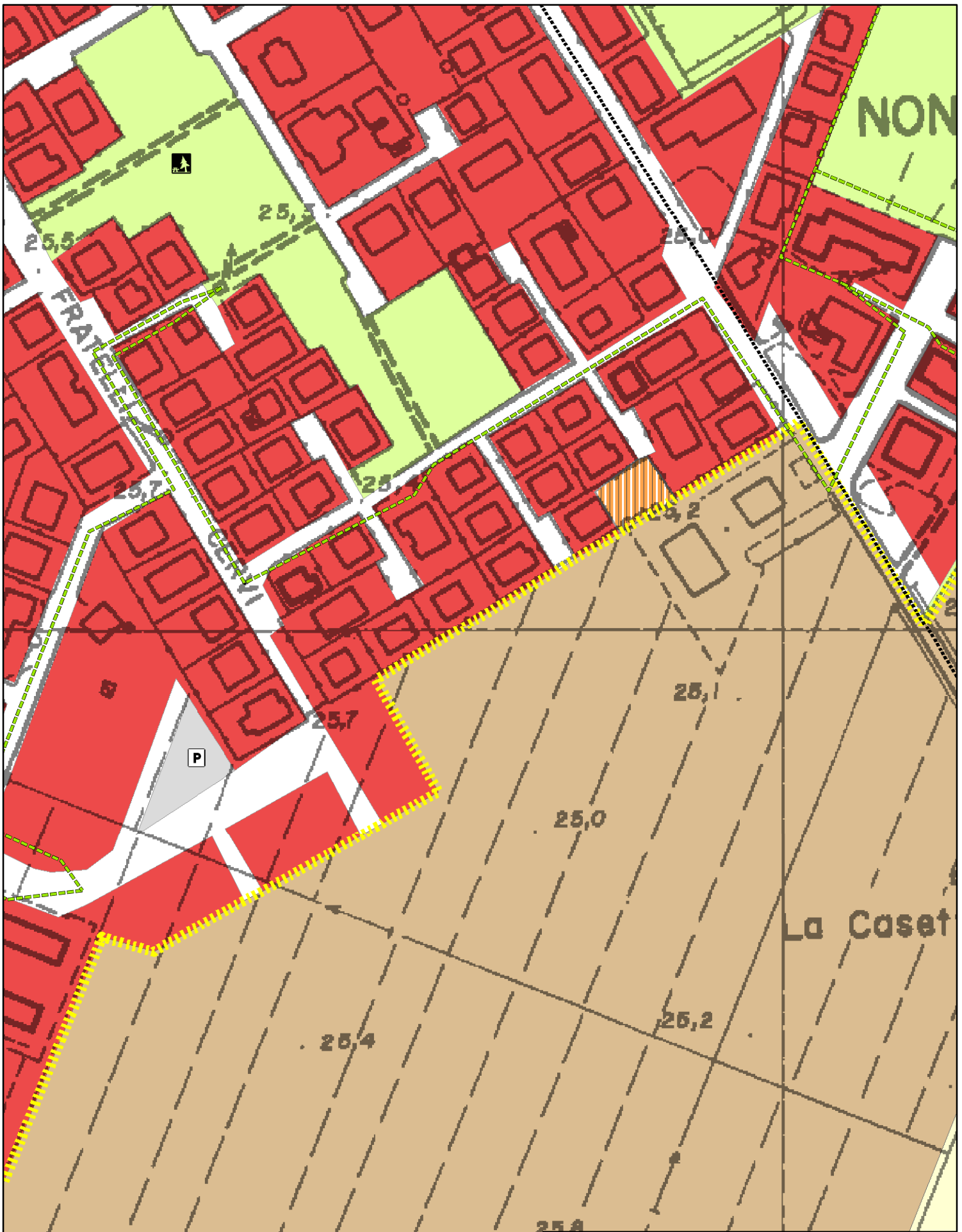
Scala 1: 2000



Variante PRG

SCHEDA c
PRG variato

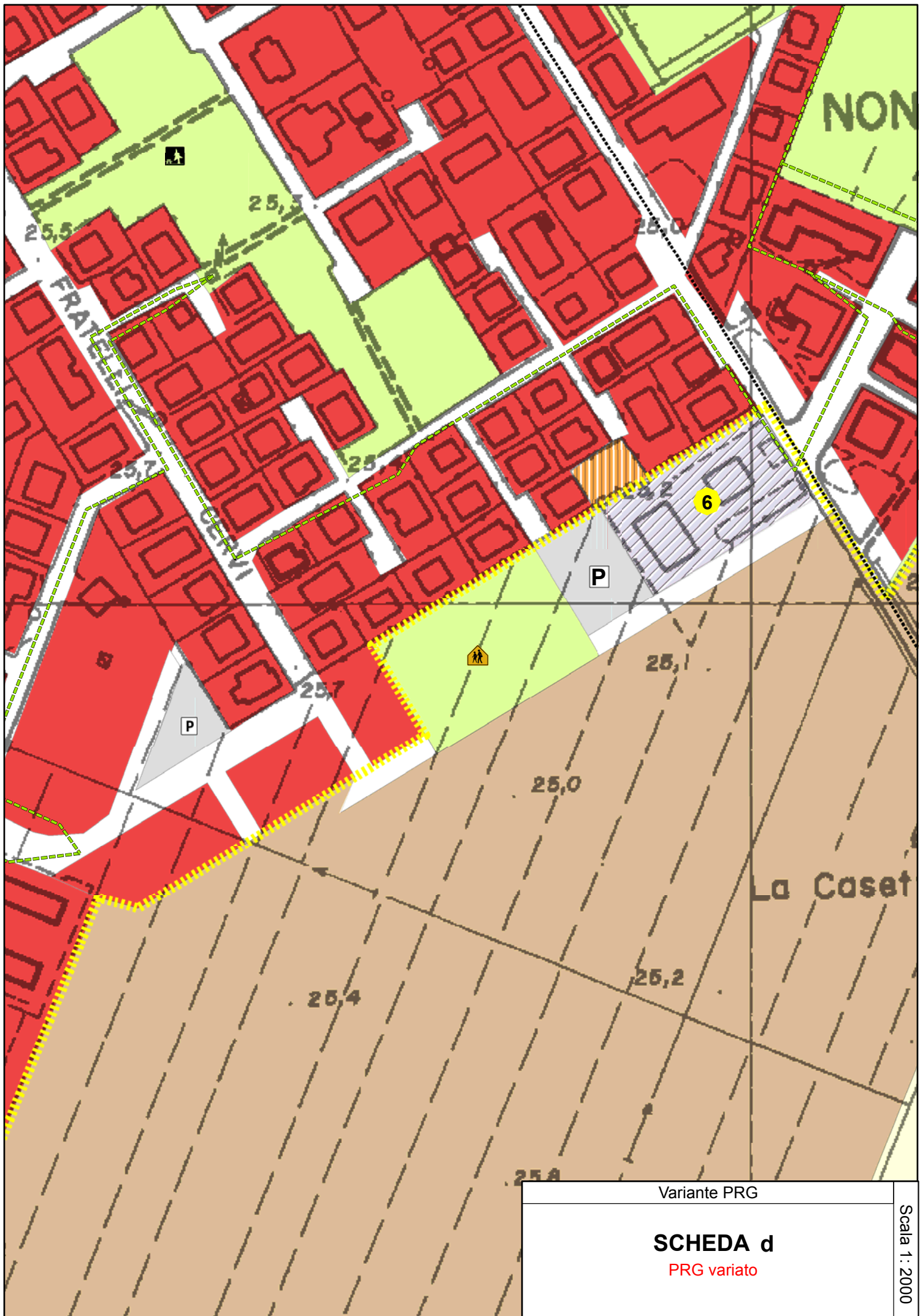
Scala 1:2000

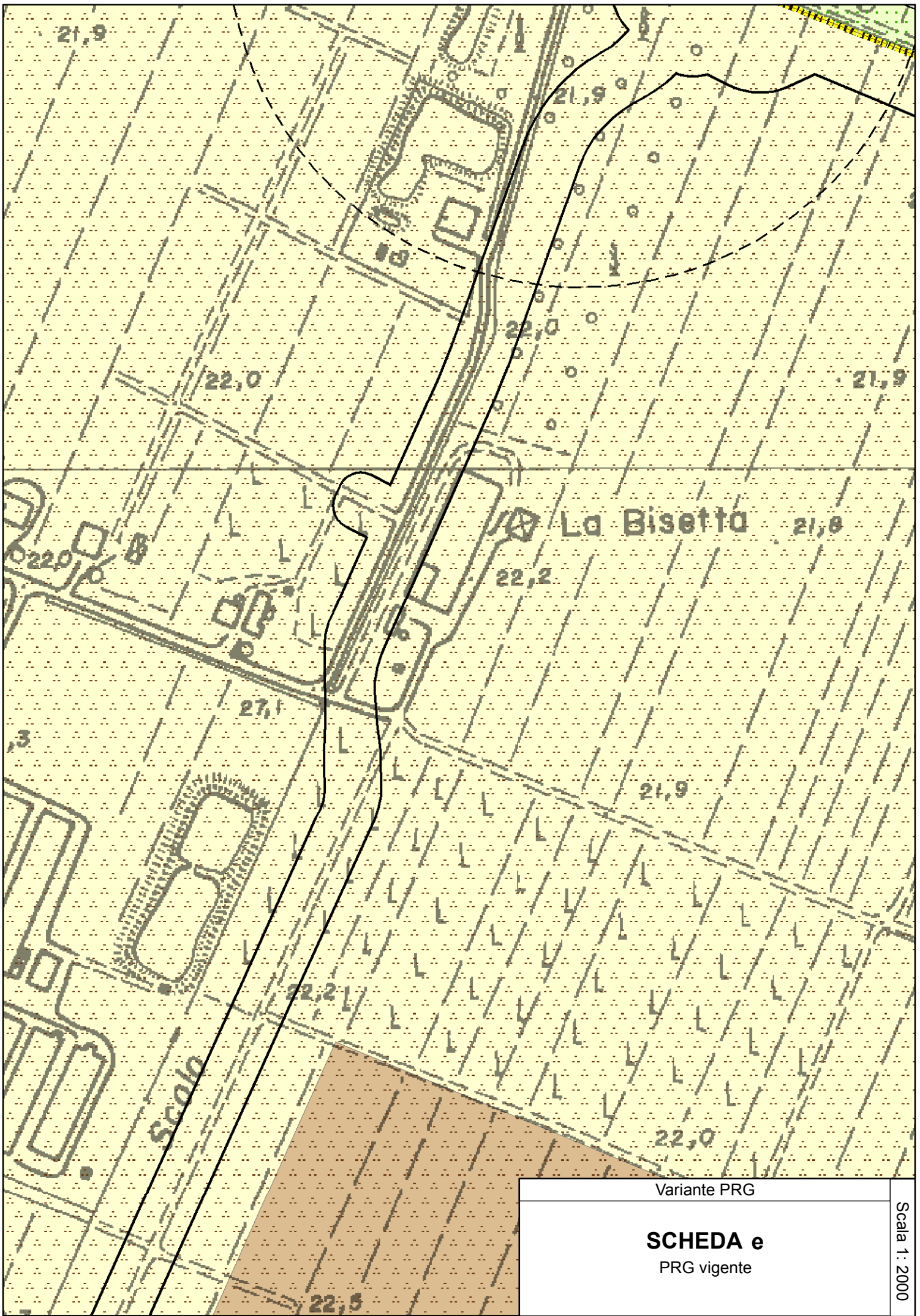


Variante PRG

SCHEDA d
PRG vigente

Scala 1 : 2000

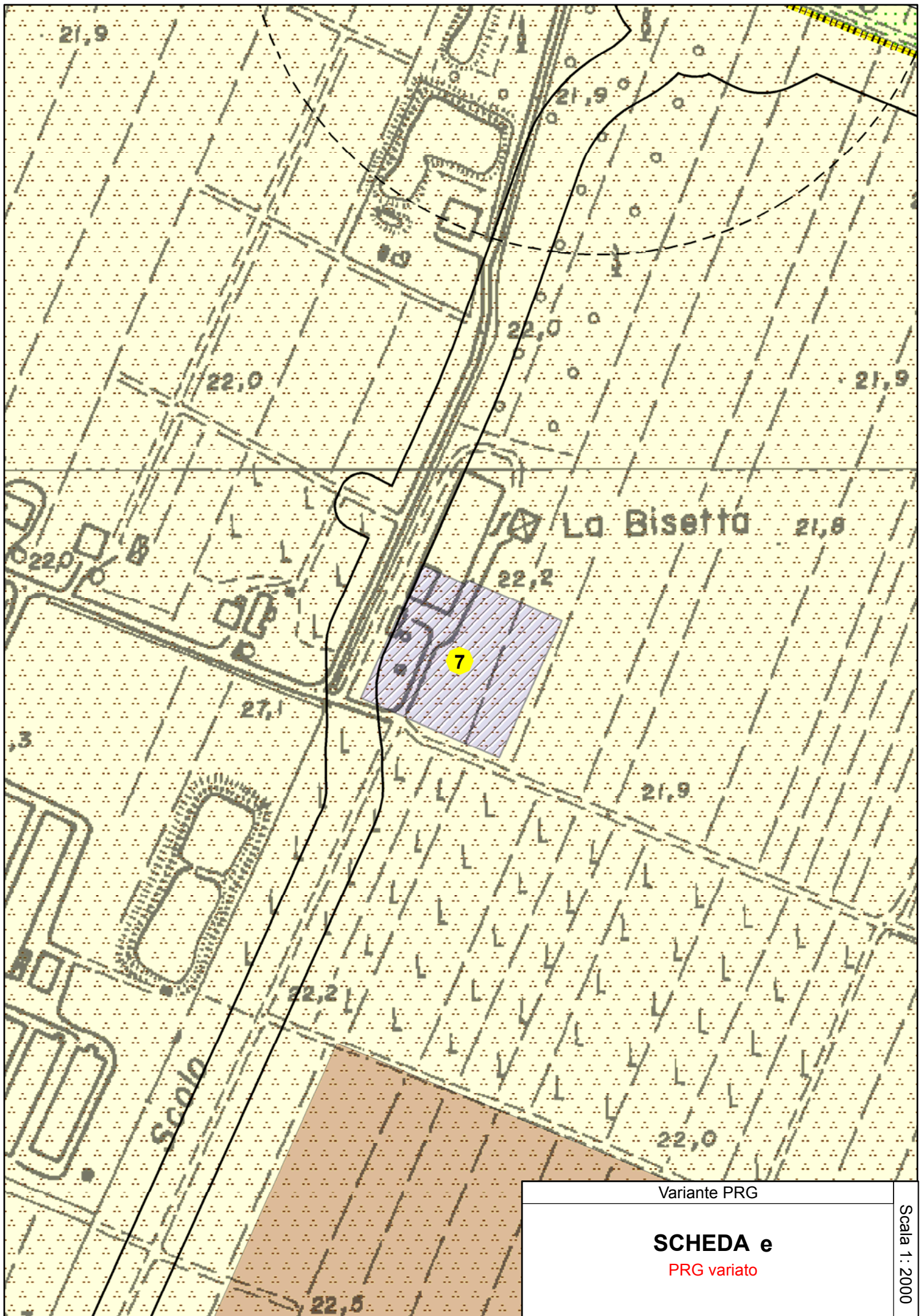




Variante PRG

SCHEDA e
PRG vigente

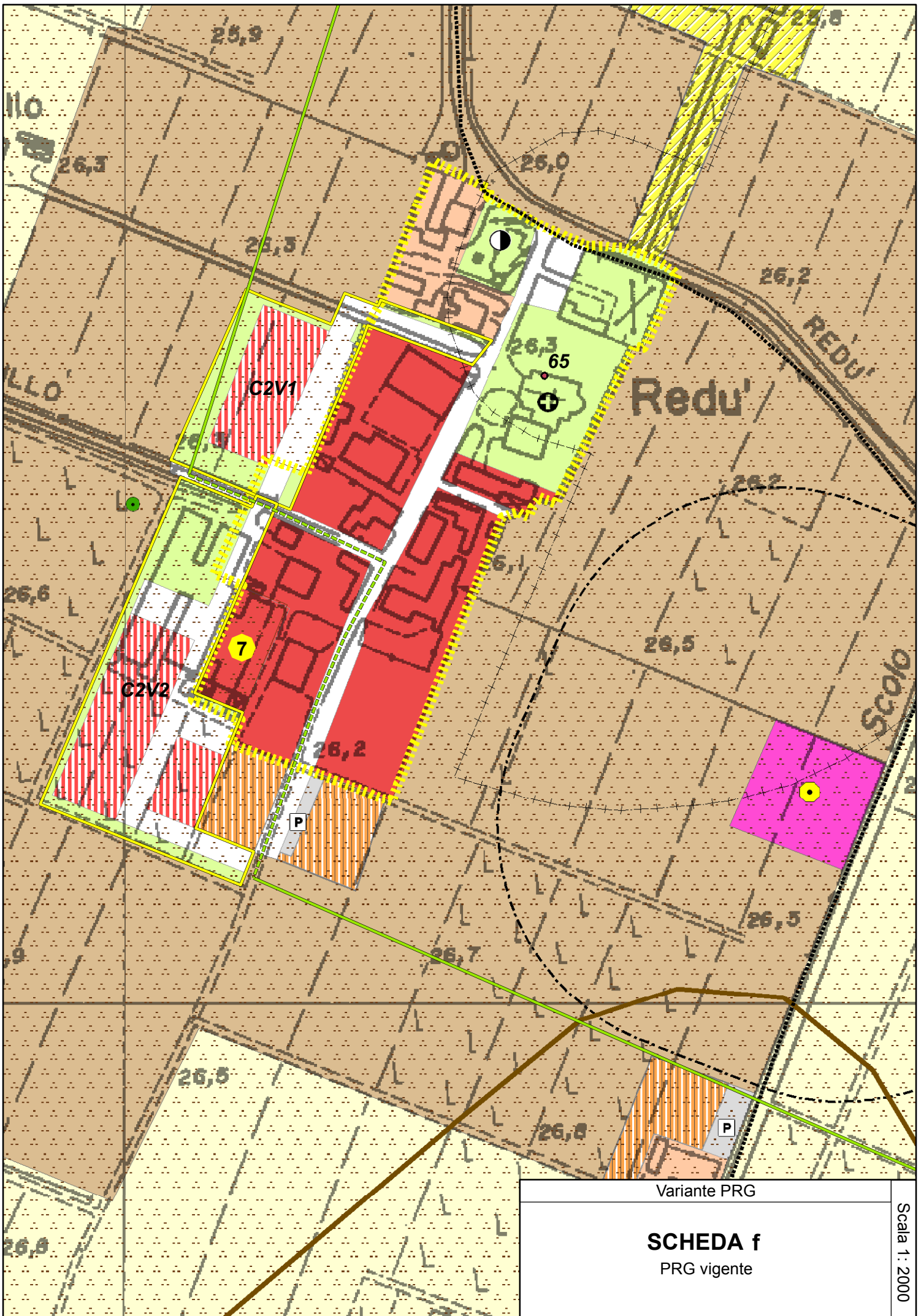
Scala 1 : 2000



Variante PRG

SCHEDA e
PRG variato

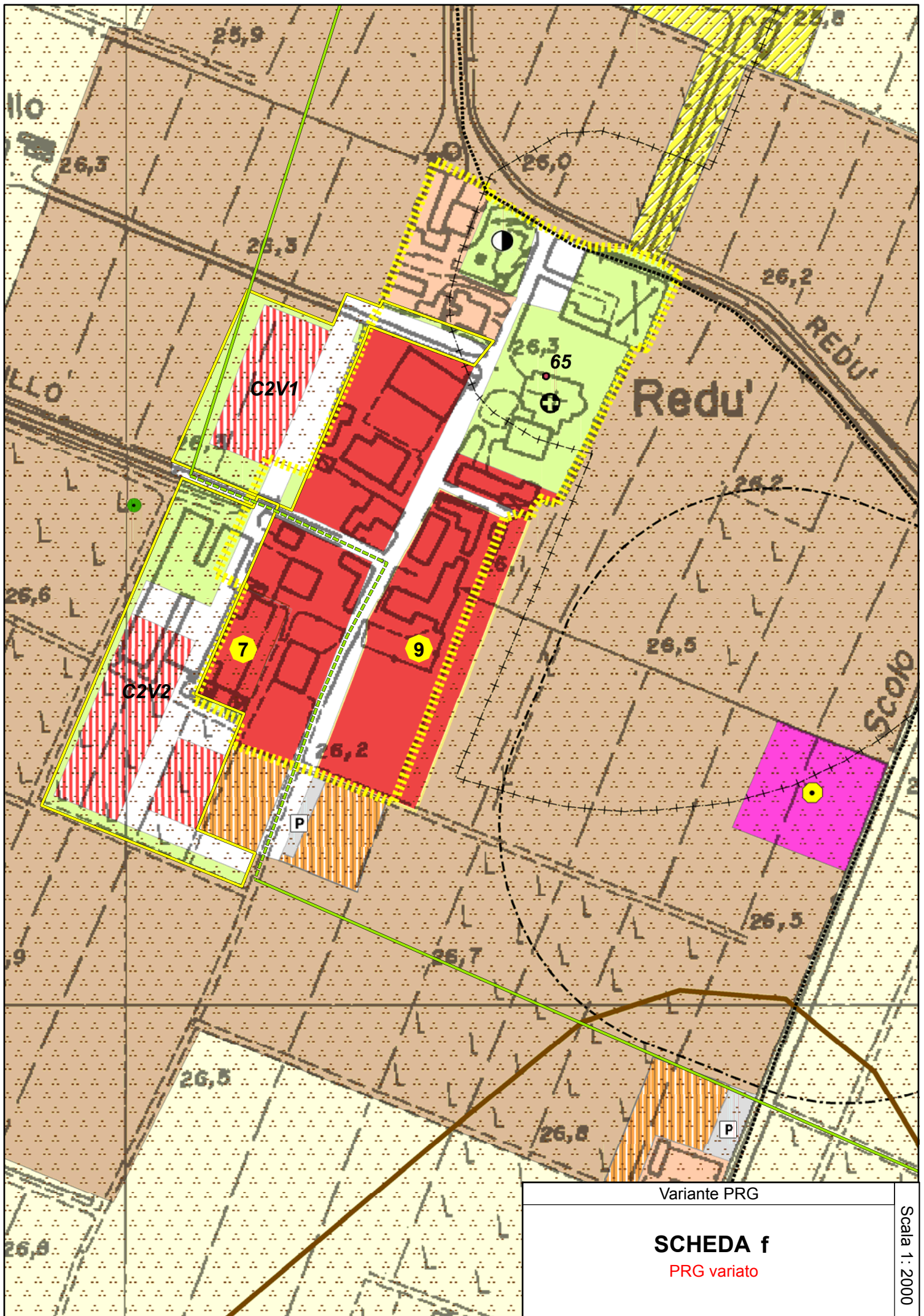
Scala 1:2000



Variante PRG

SCHEDA f
PRG vigente

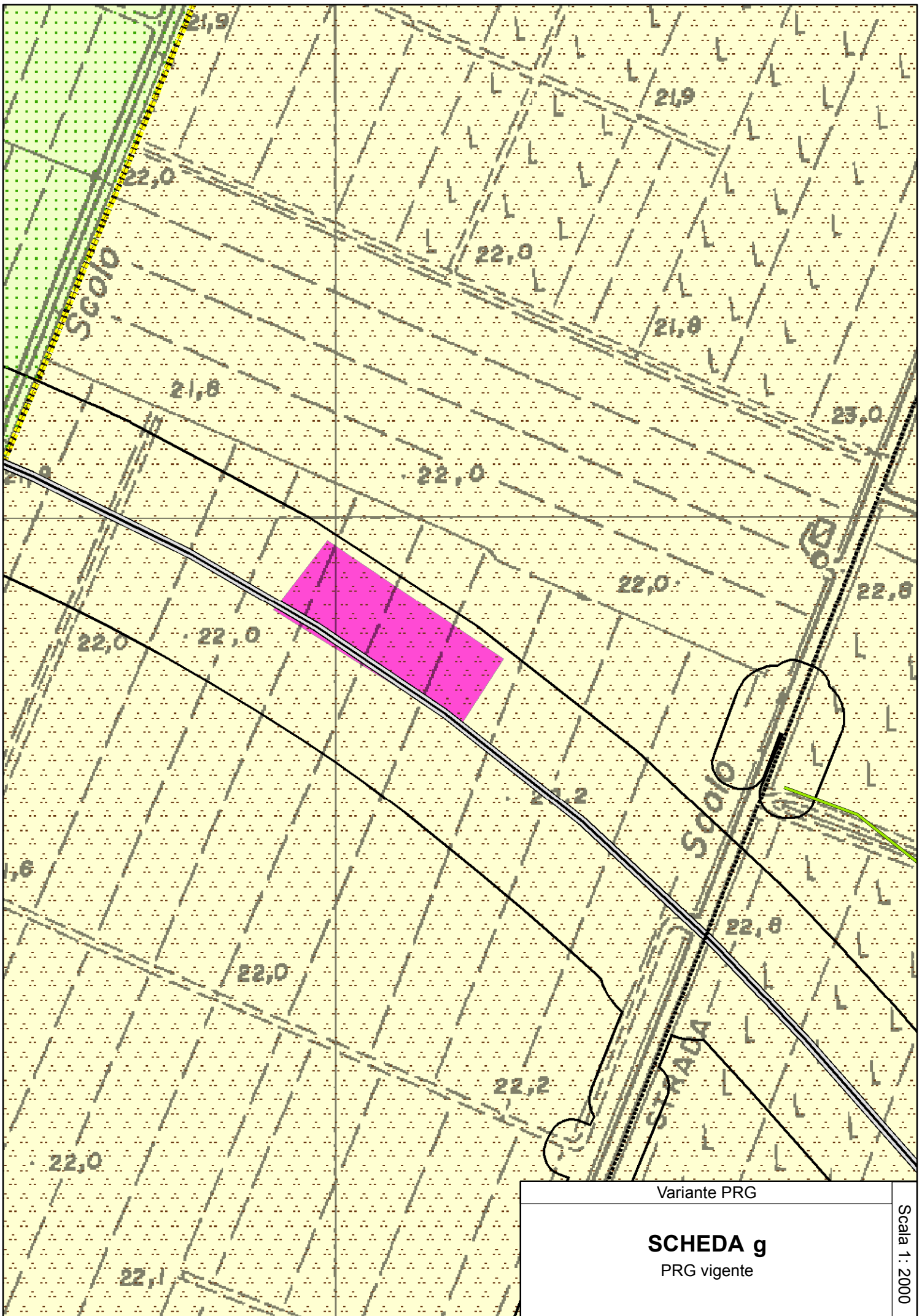
Scala 1: 2000

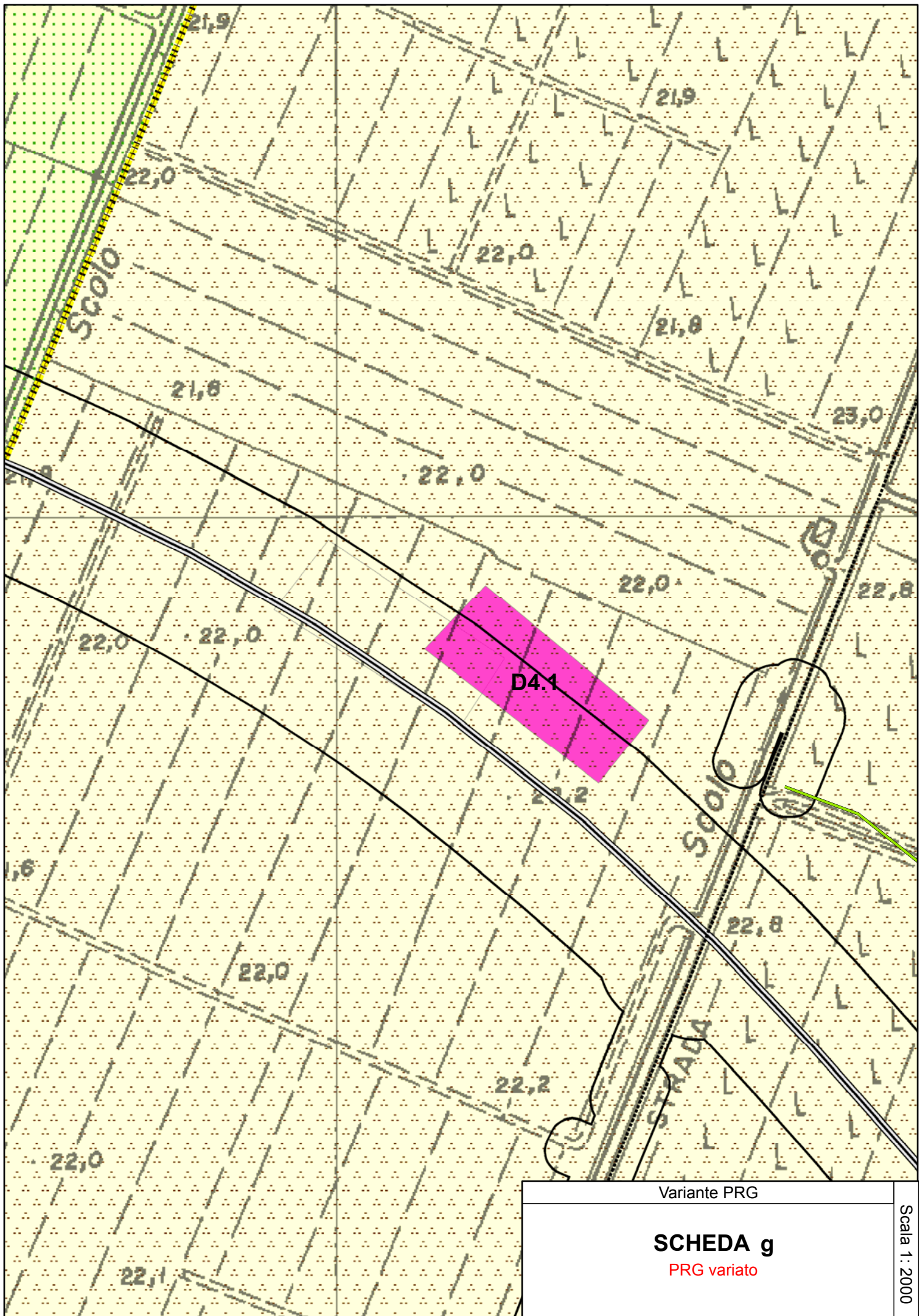


Variante PRG

SCHEDA f
PRG variato

Scala 1:2000





Variante PRG

SCHEDA g

PRG variato

Scala 1:2000